

14 July 2023

Attention: The Secretary
An Bord Pleanála
64 Marlborough Street
Dublin 1.

SLR Project No.: 501.V00727.00006

Client Reference No.: Coolglass Wind Farm

**RE: Strategic Infrastructure Development under Section 37E of The Planning and Development Act 2000 (As Amended)
Proposed Coolglass Windfarm, Townlands of Fossy Upper, Aghoney, Gorreelagh, Knocklead, Scotland, Brennanshill, Monamantry, Coolglass, Crissard and Kylenebehy, Co. Laois. (Ref. No. ABP- PC11.313375)**

Dear Sirs;

On behalf of our Client, Coolglass Windfarm Limited, we hereby submit a Planning Application for Strategic Infrastructure Development (SID) to An Bord Pleanála. This Planning Application follows on from the submission of a pre-application request to An Bord Pleanála by Coolglass Windfarm Limited, which confirmed that the development constitutes Strategic Infrastructure Development. A copy of that SID pre-application determination is enclosed with this application.

Accordingly, we enclose the following items for your consideration:

- 1) Planning Cover Letter to An Bord Pleanála (this letter);
- 2) Completed Planning Application Form;
- 3) Landowners Letters of Consent;
- 4) Newspaper Notices;
- 5) Site Notices;
- 6) Copies of Notification Letters sent to the bodies prescribed by An Bord Pleanála;
- 7) Environmental Impact Assessment Report (EIAR) in Four Volumes:
 - Non-Technical Summary (Volume I);
 - Environmental Impact Assessment Report (Volume II);
 - EIAR Technical Appendices (Volume III);
 - Landscape and Visual Impact Amenity Viewpoint Photomontage Booklets (Volume IV);
- 8) Natura Impact Statement (in accordance with Article 6 of EU Habitats Directive 92/43/EEC);
- 9) Planning Statement
- 10) Copy of the confirmation notice, issued by the Department of Housing, Planning and Local Government, confirming notification to the EIA Portal;
- 11) Drawing schedule and planning application drawings consistent in size and scale with typical large-scale developments such as a wind farm.

The scales of the drawings have been issued to and agreed with An Bord Pleanála;

- 12) Letter from the Applicant confirming that they will be a Statutory Undertaker for the purpose of the proposed grid connection works; and
- 13) CD with AutoCAD version of the Site Boundaries.

This planning application submission also includes 2 no. hard copies and 8 no. electronic copies as requested by An Bord Pleanála.


Please note that payment of the application fee of €100,000 has been made by EFT on the 7th July 2023.

The public notices state that any submissions/observations must be made to the Board not later than 5.30 pm on 6th October 2023. A standalone website containing all the above particulars can be viewed at www.coolglasswindfarm.ie.

We look forward to receiving your formal acknowledgment of this planning application in due course. In the meantime, do not hesitate to contact Mr. Gerald O'Reilly should you require any further clarification or information on the planning application.

Regards,

Select SLR entity.



Gerald O'Reilly BSc Pd MIPI
Associate Planner
goreilly@slrconsulting.com



Name	Recommended by:	Address	Preferred Delivery Method	
			Hard Copy	Digital
Local Authority	ABP	Laois County Council Áras an Chontae, JFL Ave., Portlaoise, Co. Laois R32 EHP9	Yes	Yes
Minister for Housing, Local Government, Heritage	ABP	Newtown Rd, Carricklawn, Wexford, Y35 AP90	Yes	No
Minister for Tourism, Culture, Arts, Gaeltacht, Sport and Media	ABP	Minister for Culture, Heritage and the Gaeltacht, c/o The Manager, Development Applications Unit, Department of Culture, Heritage and the Gaeltacht, Newtown Road, Wexford, Y35 AP90	Yes	No
Minister for Agriculture Food and Marine	ABP	Agriculture House, Kildare St. Dublin 2. D02 WK12	Yes	No
Department of the Environment Climate and Communications	ABP	Minister's Office, Department of Communications, Climate action and Environment, 29-31 Adelaide Road Dublin D02 X285	No	Yes
Minister for Transport	ABP	Department of Transport, Tourism and Sport, Leeson Lane , Dublin 2 , D02 TR60	No	Yes

Inland Fisheries Ireland (IFI)	ABP	Inland Fisheries Ireland, Epworth House, Angelsea Street, Clonmel, Co. Tipperary E91 RD25	Yes	Yes
Transport Infrastructure Ireland (TII)	ABP	Parkgate Business Centre, Parkgate Street, Dublin 8, D08 DK10	Yes	Yes
Environmental Protection Agency (EPA)	ABP	FAO: Patrick Doyle Environment Licensing EPA Headquarters PO Box 3000 Johnstown Castle Estate County Wexford Y35 W821	No	Yes
The Heritage Council	ABP	The Heritage Council, Áras na hOidhreachta, Church Lane, Kilkenny, R95 X264	Yes	No
An Taisce	ABP	An Taisce Advocacy, Tailors' Hall, Back Lane, Dublin 8, D08 X2A3	No	Yes
An Chomhairle Ealaíon (Arts Council)	ABP	The Arts Council, 70 Merrion Square, Dublin 2, D02 NY52	No	Yes
Failte Ireland	ABP	Fáilte Ireland, 88 - 95 Amiens Street, Dublin 1, D01 WR86	No	Yes
Irish Aviation Authority	ABP	Irish Aviation Authority, The Times Building, 11-12 D'Olier Street, Dublin 2.	Yes	Yes



Health and Safety Authority - For COMAH sites only	ABP	The Metropolitan Building, James Joyce Street, Dublin 1, D01 K0Y8	No	Yes
Irish Water	ABP	Irish Water Enterprise Ireland Ervia Webworks Eglinton Street Cork	No	Yes
National Parks and Wildlife Service	ABP	National Parks & Wildlife Service 90 King Street North Dublin 7. D07 N7CV IRELAND	Yes	Yes
OPW	ABP	Jonathan Swift Street, Trim, Co Meath, C15 NX36	No	Yes
Eastern and Midlands Regional Assembly	ABP	3rd Floor North, Ballymun Civic Centre, Main Street, Ballymun, Dublin 9, Ireland. Postal Code: D09 C8P5.	Yes	Yes
Kilkenny County Council	ABP	County Hall, John St., Kilkenny	Yes	Yes



9 August 2023

Attention: Planning
An Taisce Advocacy,
Tailors' Hall,
Back Lane,
Dublin 8,
D08 X2A3

SLR Project No.: 501.V00727.00006

**RE: Proposed Coolglass Windfarm Co. Laois. (Ref. No. ABP- PC11.313375)
Strategic Infrastructure Development under Section 37E of The Planning
and Development Act 2000 (As Amended)**

Dear Sirs;

On behalf of our Client, Coolglass Windfarm Limited, we hereby give notice of the intention to make an application to An Bord Pleanála for permission for the development of Coolglass Windfarm in the townlands of Fossy Upper, Aghoney, Gorreelagh, Knocklead, Scotland, Brennanshill, Monamantry, Coolglass, Crissard, Kylenebehy, Monamanry, Brennanshill, Knocklead, Aghoney, Timahoe, Carrigeen, Ballygormill South, Money Upper, Hophall, Rathleague, Ballymooney, Rathbrennan, County Laois.

The application is for a ten - year permission, for development comprising the construction of a wind farm and related works. The site is 74.5 ha in size. The development will consist of:

- Construction of 13 No. wind turbines within two clusters with an overall ground to blade tip height of 180m. The wind turbines will have a rotor diameter ranging from 155m to 162m inclusive and a hub height ranging from 99 to 102.5m inclusive.
- Construction of permanent turbine hardstands and turbine foundations.
- Construction of 1 no. permanent 110 kV electrical substation including 2 no. control buildings with welfare facilities, all associated electrical plant and equipment, security fencing and gates, all associated underground cabling, wastewater holding tank, and all ancillary structures and works.
- Construction of a 33kV collector cable circuit connecting the wind farm two clusters along the L3851/Knocklead Road
- Construction of two temporary construction compounds with associated temporary site offices, parking areas and security fencing.
- Development of one on-site borrow pit.
- Construction of new permanent internal site access roads, upgrade of existing internal site access roads, including passing bays and all associated drainage infrastructure
- Development of an internal site drainage network and sediment control systems.
- All associated underground electrical and communications cabling connecting the wind turbines to the wind farm substation.

- All associated site development works including berms, landscaping, and soil excavation.
- Improvement of a site entrance to an existing access off the L3851/Knocklead local road to include localised widening of the road and creation of a splayed entrance to facilitate the delivery of abnormal loads and turbine component deliveries. Improvements include removal of existing vegetation for visibility splays to facilitate the use of the access for the delivery of construction materials to the site.
- A new site entrance slip road from the L3851 / Knocklead local road to facilitate the delivery of abnormal loads and turbine component deliveries. Works at this location require the removal of existing forestry to facilitate the use of the access for the delivery of construction materials to the site and for use during the operational phase.
- Construction related temporary upgrade works on the turbine delivery route to facilitate the delivery of turbine components to include the use of temporary road surfaces at a roundabout at the southern exit of Junction 16 of the M7, the R425/N80 roundabout and the R426 – L3851 junction.
- The erection of a permanent meteorological mast 102.5m in height
- A 35-year operational life from the date of commissioning of the entire proposed development.

This application is accompanied by an Environmental Impact Assessment Report (EIAR) and a Natura Impact Statement (NIS).

As requested, one electronic copy of the planning application, Environmental Impact Assessment Report and Natura Impact Statement are enclosed.

In considering this application, An Bord Pleanála can decide to

- a) (i) grant the permission, or
- (ii) make such modifications to the proposed development as it specifies in its decision and grant permission in respect of the proposed development as so modified, or
- (iii) grant permission in respect of part of the proposed development (with or without specified modifications of it of the foregoing kind), and any of the above decisions may be subject to or without conditions,

or

- (b) refuse to grant the permission.



Any submissions/observations must be made to the Board at 64 Marlborough Street, Dublin 1, D01 V902 relating to:


- (i) the implications of the proposed development for proper planning and sustainable development of the area concerned, and
- (ii) the likely effects on the environment of the proposed development, if carried out, and
- (iii) the likely effects or adverse effects on the integrity of a European site, if carried out.

Any submissions/observations must be received by the Board not later than 5.30pm on the 6th October 2023. A standalone website containing all of the above particulars can be viewed at www.coolglasswindfarmsid.ie

We look forward to receiving your formal acknowledgment of this planning application in due course. In the meantime, do not hesitate to contact Mr. Gerald O'Reilly should you require any further clarification or information on the planning application.

Regards,

SLR Environmental Consulting (Ireland) Ltd



Gerald O'Reilly BSc Pd MIPI
Associate Planner
goreilly@slrconsulting.com



2 August 2023

Attention: Patrick Doyle
EIA Unit
Environment Licensing
EPA Headquarters
PO Box 3000
Johnstown Castle Estate
County Wexford
Y35 W821.

SLR Project No.: 501.V00727.00006

**RE: Proposed Coolglass Windfarm Co. Laois. (Ref. No. ABP- PC11.313375)
Strategic Infrastructure Development under Section 37E of The Planning
and Development Act 2000 (As Amended)**

Dear Sirs;

On behalf of our Client, Coolglass Windfarm Limited, we hereby give notice of the intention to make an application to An Bord Pleanála for permission for the development of Coolglass Windfarm in the townlands of Fossy Upper, Aghoney, Gorreelagh, Knocklead, Scotland, Brennanshill, Monamanry, Coolglass, Crissard, Kilenabehy, Monamanry, Brennanshill, Knocklead, Aghoney, Timahoe, Carrigeen, Ballygormill South, Money Upper, Hophall, Rathleague, Ballymooney, Rathbrennan, County Laois.

The application is for a ten - year permission, for development comprising the construction of a wind farm and related works. The site is 74.5 ha in size. The development will consist of:

- Construction of 13 No. wind turbines within two clusters with an overall ground to blade tip height of 180m. The wind turbines will have a rotor diameter ranging from 155m to 162m inclusive and a hub height ranging from 99 to 102.5m inclusive.
- Construction of permanent turbine hardstands and turbine foundations.
- Construction of 1 no. permanent 110 kV electrical substation including 2 no. control buildings with welfare facilities, all associated electrical plant and equipment, security fencing and gates, all associated underground cabling, wastewater holding tank, and all ancillary structures and works.
- Construction of a 33kV collector cable circuit connecting the wind farm two clusters along the L3851/Knocklead Road
- Construction of two temporary construction compounds with associated temporary site offices, parking areas and security fencing.
- Development of one on-site borrow pit.
- Construction of new permanent internal site access roads, upgrade of existing internal site access roads, including passing bays and all associated drainage infrastructure
- Development of an internal site drainage network and sediment control systems.

- All associated underground electrical and communications cabling connecting the wind turbines to the wind farm substation.
- All associated site development works including berms, landscaping, and soil excavation.
- Improvement of a site entrance to an existing access off the L3851/Knocklead local road to include localised widening of the road and creation of a splayed entrance to facilitate the delivery of abnormal loads and turbine component deliveries. Improvements include removal of existing vegetation for visibility splays to facilitate the use of the access for the delivery of construction materials to the site.
- A new site entrance slip road from the L3851 / Knocklead local road to facilitate the delivery of abnormal loads and turbine component deliveries. Works at this location require the removal of existing forestry to facilitate the use of the access for the delivery of construction materials to the site and for use during the operational phase.
- Construction related temporary upgrade works on the turbine delivery route to facilitate the delivery of turbine components to include the use of temporary road surfaces at a roundabout at the southern exit of Junction 16 of the M7, the R425/N80 roundabout and the R426 – L3851 junction.
- The erection of a permanent meteorological mast 102.5m in height
- A 35-year operational life from the date of commissioning of the entire proposed development.

This application is accompanied by an Environmental Impact Assessment Report (EIAR) and a Natura Impact Statement (NIS).

As requested, one electronic copy (a hard copy can be requested) of the planning application, Environmental Impact Assessment Report and Natura Impact Statement are enclosed.

In considering this application, An Bord Pleanála can decide to

- a) (i) grant the permission, or
(ii) make such modifications to the proposed development as it specifies in its decision and grant permission in respect of the proposed development as so modified, or
(iii) grant permission in respect of part of the proposed development (with or without specified modifications of it of the foregoing kind), and any of the above decisions may be subject to or without conditions,

or

- (b) refuse to grant the permission.



Any submissions/observations must be made to the Board at 64 Marlborough Street, Dublin 1, D01 V902 relating to:


- (i) the implications of the proposed development for proper planning and sustainable development of the area concerned, and
- (ii) the likely effects on the environment of the proposed development, if carried out, and
- (iii) the likely effects or adverse effects on the integrity of a European site, if carried out.

Any submissions/observations must be received by the Board not later than 5.30pm on the 6th October 2023. A standalone website containing all of the above particulars can be viewed at www.coolglasswindfarmsid.ie

We look forward to receiving your formal acknowledgment of this planning application in due course. In the meantime, do not hesitate to contact Mr. Gerald O'Reilly should you require any further clarification or information on the planning application.

Regards,

SLR Environmental Consulting (Ireland) Ltd



Gerald O'Reilly BSc Pd MIPI

Associate Planner

goreilly@slrconsulting.com



9 August 2023

Attention: Planning
The Heritage Council,
Áras na hOidhreachta,
Church Lane,
Kilkenny,
R95 X264

SLR Project No.: 501.V00727.00006

**RE: Proposed Coolglass Windfarm Co. Laois. (Ref. No. ABP- PC11.313375)
Strategic Infrastructure Development under Section 37E of The Planning
and Development Act 2000 (As Amended)**

Dear Sirs;

On behalf of our Client, Coolglass Windfarm Limited, we hereby give notice of the intention to make an application to An Bord Pleanála for permission for the development of Coolglass Windfarm in the townlands of Fossy Upper, Aghoney, Gorreelagh, Knocklead, Scotland, Brennanshill, Monamanry, Coolglass, Crissard, Kylenebehy, Monamanry, Brennanshill, Knocklead, Aghoney, Timahoe, Carrigeen, Ballygormill South, Money Upper, Hophall, Rathleague, Ballymooney, Rathbrennan, County Laois.

The application is for a ten - year permission, for development comprising the construction of a wind farm and related works. The site is 74.5 ha in size. The development will consist of:

- Construction of 13 No. wind turbines within two clusters with an overall ground to blade tip height of 180m. The wind turbines will have a rotor diameter ranging from 155m to 162m inclusive and a hub height ranging from 99 to 102.5m inclusive.
- Construction of permanent turbine hardstands and turbine foundations.
- Construction of 1 no. permanent 110 kV electrical substation including 2 no. control buildings with welfare facilities, all associated electrical plant and equipment, security fencing and gates, all associated underground cabling, wastewater holding tank, and all ancillary structures and works.
- Construction of a 33kV collector cable circuit connecting the wind farm two clusters along the L3851/Knocklead Road
- Construction of two temporary construction compounds with associated temporary site offices, parking areas and security fencing.
- Development of one on-site borrow pit.
- Construction of new permanent internal site access roads, upgrade of existing internal site access roads, including passing bays and all associated drainage infrastructure
- Development of an internal site drainage network and sediment control systems.
- All associated underground electrical and communications cabling connecting the wind turbines to the wind farm substation.

- All associated site development works including berms, landscaping, and soil excavation.
- Improvement of a site entrance to an existing access off the L3851/Knocklead local road to include localised widening of the road and creation of a splayed entrance to facilitate the delivery of abnormal loads and turbine component deliveries. Improvements include removal of existing vegetation for visibility splays to facilitate the use of the access for the delivery of construction materials to the site.
- A new site entrance slip road from the L3851 / Knocklead local road to facilitate the delivery of abnormal loads and turbine component deliveries. Works at this location require the removal of existing forestry to facilitate the use of the access for the delivery of construction materials to the site and for use during the operational phase.
- Construction related temporary upgrade works on the turbine delivery route to facilitate the delivery of turbine components to include the use of temporary road surfaces at a roundabout at the southern exit of Junction 16 of the M7, the R425/N80 roundabout and the R426 – L3851 junction.
- The erection of a permanent meteorological mast 102.5m in height
- A 35-year operational life from the date of commissioning of the entire proposed development.

This application is accompanied by an Environmental Impact Assessment Report (EIAR) and a Natura Impact Statement (NIS).

As requested, one electronic copy of the planning application, Environmental Impact Assessment Report and Natura Impact Statement are enclosed.

In considering this application, An Bord Pleanála can decide to

- a) (i) grant the permission, or
(ii) make such modifications to the proposed development as it specifies in its decision and grant permission in respect of the proposed development as so modified, or
(iii) grant permission in respect of part of the proposed development (with or without specified modifications of it of the foregoing kind), and any of the above decisions may be subject to or without conditions,

or

- (b) refuse to grant the permission.



Any submissions/observations must be made to the Board at 64 Marlborough Street, Dublin 1, D01 V902 relating to:


- (i) the implications of the proposed development for proper planning and sustainable development of the area concerned, and
- (ii) the likely effects on the environment of the proposed development, if carried out, and
- (iii) the likely effects or adverse effects on the integrity of a European site, if carried out.

Any submissions/observations must be received by the Board not later than 5.30pm on the 6th October 2023. A standalone website containing all of the above particulars can be viewed at www.coolglasswindfarmsid.ie

We look forward to receiving your formal acknowledgment of this planning application in due course. In the meantime, do not hesitate to contact Mr. Gerald O'Reilly should you require any further clarification or information on the planning application.

Regards,

SLR Environmental Consulting (Ireland) Ltd



Gerald O'Reilly BSc Pd MIPI

Associate Planner

goreilly@slrconsulting.com



14 July 2023

Attention: Planning
Health and Safety Authority
The Metropolitan Building,
James Joyce Street,
Dublin 1,
D01 K0Y8

SLR Project No.: 501.V00727.00006

**RE: Proposed Coolglass Windfarm Co. Laois. (Ref. No. ABP- PC11.313375)
Strategic Infrastructure Development under Section 37E of The Planning
and Development Act 2000 (As Amended)**

Dear Sirs;

On behalf of our Client, Coolglass Windfarm Limited, we hereby give notice of the intention to make an application to An Bord Pleanála for permission for the development of Coolglass Windfarm in the townlands of Fossy Upper, Aghoney, Gorreelagh, Knocklead, Scotland, Brennanshill, Monamanry, Coolglass, Crissard, Kylenebehy, Monamanry, Brennanshill, Knocklead, Aghoney, Timahoe, Carrigeen, Ballygormill South, Money Upper, Hophall, Rathleague, Ballymooney, Rathbrennan, County Laois.

The application is for a ten - year permission, for development comprising the construction of a wind farm and related works. The site is 74.5 ha in size. The development will consist of:

- Construction of 13 No. wind turbines within two clusters with an overall ground to blade tip height of 180m. The wind turbines will have a rotor diameter ranging from 155m to 162m inclusive and a hub height ranging from 99 to 102.5m inclusive.
- Construction of permanent turbine hardstands and turbine foundations.
- Construction of 1 no. permanent 110 kV electrical substation including 2 no. control buildings with welfare facilities, all associated electrical plant and equipment, security fencing and gates, all associated underground cabling, wastewater holding tank, and all ancillary structures and works.
- Construction of a 33kV collector cable circuit connecting the wind farm two clusters along the L3851/Knocklead Road
- Construction of two temporary construction compounds with associated temporary site offices, parking areas and security fencing.
- Development of one on-site borrow pit.
- Construction of new permanent internal site access roads, upgrade of existing internal site access roads, including passing bays and all associated drainage infrastructure
- Development of an internal site drainage network and sediment control systems.
- All associated underground electrical and communications cabling connecting the wind turbines to the wind farm substation.

- All associated site development works including berms, landscaping, and soil excavation.
- Improvement of a site entrance to an existing access off the L3851/Knocklead local road to include localised widening of the road and creation of a splayed entrance to facilitate the delivery of abnormal loads and turbine component deliveries. Improvements include removal of existing vegetation for visibility splays to facilitate the use of the access for the delivery of construction materials to the site.
- A new site entrance slip road from the L3851 / Knocklead local road to facilitate the delivery of abnormal loads and turbine component deliveries. Works at this location require the removal of existing forestry to facilitate the use of the access for the delivery of construction materials to the site and for use during the operational phase.
- Construction related temporary upgrade works on the turbine delivery route to facilitate the delivery of turbine components to include the use of temporary road surfaces at a roundabout at the southern exit of Junction 16 of the M7, the R425/N80 roundabout and the R426 – L3851 junction.
- The erection of a permanent meteorological mast 102.5m in height
- A 35-year operational life from the date of commissioning of the entire proposed development.

This application is accompanied by an Environmental Impact Assessment Report (EIAR) and a Natura Impact Statement (NIS).

As requested, one electronic copy of the planning application, Environmental Impact Assessment Report and Natura Impact Statement are enclosed.

In considering this application, An Bord Pleanála can decide to

- a) (i) grant the permission, or
(ii) make such modifications to the proposed development as it specifies in its decision and grant permission in respect of the proposed development as so modified, or
(iii) grant permission in respect of part of the proposed development (with or without specified modifications of it of the foregoing kind), and any of the above decisions may be subject to or without conditions,

or

- (b) refuse to grant the permission.



Any submissions/observations must be made to the Board at 64 Marlborough Street, Dublin 1, D01 V902 relating to:


- (i) the implications of the proposed development for proper planning and sustainable development of the area concerned, and
- (ii) the likely effects on the environment of the proposed development, if carried out, and
- (iii) the likely effects or adverse effects on the integrity of a European site, if carried out.

Any submissions/observations must be received by the Board not later than 5.30pm on the 6th October 2023. A standalone website containing all of the above particulars can be viewed at www.coolglasswindfarmsid.ie

We look forward to receiving your formal acknowledgment of this planning application in due course. In the meantime, do not hesitate to contact Mr. Gerald O'Reilly should you require any further clarification or information on the planning application.

Regards,

SLR Environmental Consulting (Ireland) Ltd



Gerald O'Reilly BSc Pd MIPI

Associate Planner

goreilly@slrconsulting.com



14 July 2023

Attention: Iain Doyle
The Heritage Council,
Áras na hOidhreachta,
Church Lane,
Kilkenny,
R95 X264.

SLR Project No.: 501.V00727.00006

**RE: Proposed Coolglass Windfarm Co. Laois. (Ref. No. ABP- PC11.313375)
Strategic Infrastructure Development under Section 37E of The Planning
and Development Act 2000 (As Amended)**

Dear Sirs;

On behalf of our Client, Coolglass Windfarm Limited, we hereby give notice of the intention to make an application to An Bord Pleanála for permission for the development of Coolglass Windfarm in the townlands of Fossy Upper, Aghoney, Gorreelagh, Knocklead, Scotland, Brennanshill, Monamanry, Coolglass, Crissard, Kilenabehy, Monamanry, Brennanshill, Knocklead, Aghoney, Timahoe, Carrigeen, Ballygormill South, Money Upper, Hophall, Rathleague, Ballymooney, Rathbrennan, County Laois.

The application is for a ten - year permission, for development comprising the construction of a wind farm and related works. The site is 74.5 ha in size. The development will consist of:

- Construction of 13 No. wind turbines within two clusters with an overall ground to blade tip height of 180m. The wind turbines will have a rotor diameter ranging from 155m to 162m inclusive and a hub height ranging from 99 to 102.5m inclusive.
- Construction of permanent turbine hardstands and turbine foundations.
- Construction of 1 no. permanent 110 kV electrical substation including 2 no. control buildings with welfare facilities, all associated electrical plant and equipment, security fencing and gates, all associated underground cabling, wastewater holding tank, and all ancillary structures and works.
- Construction of a 33kV collector cable circuit connecting the wind farm two clusters along the L3851/Knocklead Road
- Construction of two temporary construction compounds with associated temporary site offices, parking areas and security fencing.
- Development of one on-site borrow pit.
- Construction of new permanent internal site access roads, upgrade of existing internal site access roads, including passing bays and all associated drainage infrastructure
- Development of an internal site drainage network and sediment control systems.
- All associated underground electrical and communications cabling connecting the wind turbines to the wind farm substation.

- All associated site development works including berms, landscaping, and soil excavation.
- Improvement of a site entrance to an existing access off the L3851/Knocklead local road to include localised widening of the road and creation of a splayed entrance to facilitate the delivery of abnormal loads and turbine component deliveries. Improvements include removal of existing vegetation for visibility splays to facilitate the use of the access for the delivery of construction materials to the site.
- A new site entrance slip road from the L3851 / Knocklead local road to facilitate the delivery of abnormal loads and turbine component deliveries. Works at this location require the removal of existing forestry to facilitate the use of the access for the delivery of construction materials to the site and for use during the operational phase.
- Construction related temporary upgrade works on the turbine delivery route to facilitate the delivery of turbine components to include the use of temporary road surfaces at a roundabout at the southern exit of Junction 16 of the M7, the R425/N80 roundabout and the R426 – L3851 junction.
- The erection of a permanent meteorological mast 102.5m in height
- A 35-year operational life from the date of commissioning of the entire proposed development.

This application is accompanied by an Environmental Impact Assessment Report (EIAR) and a Natura Impact Statement (NIS).

As requested, one hard copy (an electronic copy can be requested) of the planning application, Environmental Impact Assessment Report and Natura Impact Statement are enclosed.

In considering this application, An Bord Pleanála can decide to

- a) (i) grant the permission, or
(ii) make such modifications to the proposed development as it specifies in its decision and grant permission in respect of the proposed development as so modified, or
(iii) grant permission in respect of part of the proposed development (with or without specified modifications of it of the foregoing kind), and any of the above decisions may be subject to or without conditions,

or

- (b) refuse to grant the permission.



Any submissions/observations must be made to the Board at 64 Marlborough Street, Dublin 1, D01 V902 relating to:


- (i) the implications of the proposed development for proper planning and sustainable development of the area concerned, and
- (ii) the likely effects on the environment of the proposed development, if carried out, and
- (iii) the likely effects or adverse effects on the integrity of a European site, if carried out.

Any submissions/observations must be received by the Board not later than 5.30pm on the 6th October 2023. A standalone website containing all of the above particulars can be viewed at www.coolglasswindfarmsid.ie

We look forward to receiving your formal acknowledgment of this planning application in due course. In the meantime, do not hesitate to contact Mr. Gerald O'Reilly should you require any further clarification or information on the planning application.

Regards,

SLR Environmental Consulting (Ireland) Ltd



Gerald O'Reilly BSc Pd MIPI

Associate Planner

goreilly@slrconsulting.com



14 July 2023

Attention: Cormac Goulding
Inland Fisheries Ireland,
Epworth House,
Angelsea Street,
Clonmel,
Co. Tipperary
E91 RD25.

SLR Project No.: 501.V00727.00006

**RE: Proposed Coolglass Windfarm Co. Laois. (Ref. No. ABP- PC11.313375)
Strategic Infrastructure Development under Section 37E of The Planning
and Development Act 2000 (As Amended)**

Dear Sirs;

On behalf of our Client, Coolglass Windfarm Limited, we hereby give notice of the intention to make an application to An Bord Pleanála for permission for the development of Coolglass Windfarm in the townlands of Fossy Upper, Aghoney, Gorreelagh, Knocklead, Scotland, Brennanshill, Monamanry, Coolglass, Crissard, Kilenabehy, Monamanry, Brennanshill, Knocklead, Aghoney, Timahoe, Carrigeen, Ballygormill South, Money Upper, Hophall, Rathleague, Ballymooney, Rathbrennan, County Laois.

The application is for a ten - year permission, for development comprising the construction of a wind farm and related works. The site is 74.5 ha in size. The development will consist of:

- Construction of 13 No. wind turbines within two clusters with an overall ground to blade tip height of 180m. The wind turbines will have a rotor diameter ranging from 155m to 162m inclusive and a hub height ranging from 99 to 102.5m inclusive.
- Construction of permanent turbine hardstands and turbine foundations.
- Construction of 1 no. permanent 110 kV electrical substation including 2 no. control buildings with welfare facilities, all associated electrical plant and equipment, security fencing and gates, all associated underground cabling, wastewater holding tank, and all ancillary structures and works.
- Construction of a 33kV collector cable circuit connecting the wind farm two clusters along the L3851/Knocklead Road
- Construction of two temporary construction compounds with associated temporary site offices, parking areas and security fencing.
- Development of one on-site borrow pit.
- Construction of new permanent internal site access roads, upgrade of existing internal site access roads, including passing bays and all associated drainage infrastructure
- Development of an internal site drainage network and sediment control systems.

- All associated underground electrical and communications cabling connecting the wind turbines to the wind farm substation.
- All associated site development works including berms, landscaping, and soil excavation.
- Improvement of a site entrance to an existing access off the L3851/Knocklead local road to include localised widening of the road and creation of a splayed entrance to facilitate the delivery of abnormal loads and turbine component deliveries. Improvements include removal of existing vegetation for visibility splays to facilitate the use of the access for the delivery of construction materials to the site.
- A new site entrance slip road from the L3851 / Knocklead local road to facilitate the delivery of abnormal loads and turbine component deliveries. Works at this location require the removal of existing forestry to facilitate the use of the access for the delivery of construction materials to the site and for use during the operational phase.
- Construction related temporary upgrade works on the turbine delivery route to facilitate the delivery of turbine components to include the use of temporary road surfaces at a roundabout at the southern exit of Junction 16 of the M7, the R425/N80 roundabout and the R426 – L3851 junction.
- The erection of a permanent meteorological mast 102.5m in height
- A 35-year operational life from the date of commissioning of the entire proposed development.

This application is accompanied by an Environmental Impact Assessment Report (EIAR) and a Natura Impact Statement (NIS).

As requested, one electronic copy and one hard copy of the planning application, Environmental Impact Assessment Report and Natura Impact Statement are enclosed.

In considering this application, An Bord Pleanála can decide to

- a) (i) grant the permission, or
- (ii) make such modifications to the proposed development as it specifies in its decision and grant permission in respect of the proposed development as so modified, or
- (iii) grant permission in respect of part of the proposed development (with or without specified modifications of it of the foregoing kind), and any of the above decisions may be subject to or without conditions,

or

- (b) refuse to grant the permission.



Any submissions/observations must be made to the Board at 64 Marlborough Street, Dublin 1, D01 V902 relating to:

- (i) the implications of the proposed development for proper planning and sustainable development of the area concerned, and
- (ii) the likely effects on the environment of the proposed development, if carried out, and
- (iii) the likely effects or adverse effects on the integrity of a European site, if carried out.

Any submissions/observations must be received by the Board not later than 5.30pm on the 6th October 2023. A standalone website containing all of the above particulars can be viewed at www.coolglasswindfarmsid.ie

We look forward to receiving your formal acknowledgment of this planning application in due course. In the meantime, do not hesitate to contact Mr. Gerald O'Reilly should you require any further clarification or information on the planning application.

Regards,

SLR Environmental Consulting (Ireland) Ltd



Gerald O'Reilly BSc Pd MIPI

Associate Planner

goreilly@slrconsulting.com



14 July 2023

Attention: Patrick Doyle
Transport Infrastructure Ireland (TII)
Parkgate Business Centre,
Parkgate Street,
Dublin 8,
D08 DK10.

SLR Project No.: 501.V00727.00006

**RE: Proposed Coolglass Windfarm Co. Laois. (Ref. No. ABP- PC11.313375)
Strategic Infrastructure Development under Section 37E of The Planning
and Development Act 2000 (As Amended)**

Dear Sirs;

On behalf of our Client, Coolglass Windfarm Limited, we hereby give notice of the intention to make an application to An Bord Pleanála for permission for the development of Coolglass Windfarm in the townlands of Fossy Upper, Aghoney, Gorreelagh, Knocklead, Scotland, Brennanshill, Monamanry, Coolglass, Crissard, Kylenebehy, Monamanry, Brennanshill, Knocklead, Aghoney, Timahoe, Carrigeen, Ballygormill South, Money Upper, Hophall, Rathleague, Ballymooney, Rathbrennan, County Laois.

The application is for a ten - year permission, for development comprising the construction of a wind farm and related works. The site is 74.5 ha in size. The development will consist of:

- Construction of 13 No. wind turbines within two clusters with an overall ground to blade tip height of 180m. The wind turbines will have a rotor diameter ranging from 155m to 162m inclusive and a hub height ranging from 99 to 102.5m inclusive.
- Construction of permanent turbine hardstands and turbine foundations.
- Construction of 1 no. permanent 110 kV electrical substation including 2 no. control buildings with welfare facilities, all associated electrical plant and equipment, security fencing and gates, all associated underground cabling, wastewater holding tank, and all ancillary structures and works.
- Construction of a 33kV collector cable circuit connecting the wind farm two clusters along the L3851/Knocklead Road
- Construction of two temporary construction compounds with associated temporary site offices, parking areas and security fencing.
- Development of one on-site borrow pit.
- Construction of new permanent internal site access roads, upgrade of existing internal site access roads, including passing bays and all associated drainage infrastructure
- Development of an internal site drainage network and sediment control systems.
- All associated underground electrical and communications cabling connecting the wind turbines to the wind farm substation.

- All associated site development works including berms, landscaping, and soil excavation.
- Improvement of a site entrance to an existing access off the L3851/Knocklead local road to include localised widening of the road and creation of a splayed entrance to facilitate the delivery of abnormal loads and turbine component deliveries. Improvements include removal of existing vegetation for visibility splays to facilitate the use of the access for the delivery of construction materials to the site.
- A new site entrance slip road from the L3851 / Knocklead local road to facilitate the delivery of abnormal loads and turbine component deliveries. Works at this location require the removal of existing forestry to facilitate the use of the access for the delivery of construction materials to the site and for use during the operational phase.
- Construction related temporary upgrade works on the turbine delivery route to facilitate the delivery of turbine components to include the use of temporary road surfaces at a roundabout at the southern exit of Junction 16 of the M7, the R425/N80 roundabout and the R426 – L3851 junction.
- The erection of a permanent meteorological mast 102.5m in height
- A 35-year operational life from the date of commissioning of the entire proposed development.

This application is accompanied by an Environmental Impact Assessment Report (EIAR) and a Natura Impact Statement (NIS).

As requested, one electronic copy and one hard copy of the planning application, Environmental Impact Assessment Report and Natura Impact Statement are enclosed.

In considering this application, An Bord Pleanála can decide to

- a) (i) grant the permission, or
(ii) make such modifications to the proposed development as it specifies in its decision and grant permission in respect of the proposed development as so modified, or
(iii) grant permission in respect of part of the proposed development (with or without specified modifications of it of the foregoing kind), and any of the above decisions may be subject to or without conditions,

or

- (b) refuse to grant the permission.



Any submissions/observations must be made to the Board at 64 Marlborough Street, Dublin 1, D01 V902 relating to:


- (i) the implications of the proposed development for proper planning and sustainable development of the area concerned, and
- (ii) the likely effects on the environment of the proposed development, if carried out, and
- (iii) the likely effects or adverse effects on the integrity of a European site, if carried out.

Any submissions/observations must be received by the Board not later than 5.30pm on the 6th October 2023. A standalone website containing all of the above particulars can be viewed at www.coolglasswindfarmsid.ie

We look forward to receiving your formal acknowledgment of this planning application in due course. In the meantime, do not hesitate to contact Mr. Gerald O'Reilly should you require any further clarification or information on the planning application.

Regards,

SLR Environmental Consulting (Ireland) Ltd



Gerald O'Reilly BSc Pd MIPI

Associate Planner

goreilly@slrconsulting.com



14 July 2023

Attention: Planning Applications Unit
Department of Agriculture, Food and the Marine,
Johnstown Castle Estate,
Wexford,
Y35 PN52.

SLR Project No.: 501.V00727.00006

**RE: Proposed Coolglass Windfarm Co. Laois. (Ref. No. ABP- PC11.313375)
Strategic Infrastructure Development under Section 37E of The Planning
and Development Act 2000 (As Amended)**

Dear Sirs;

On behalf of our Client, Coolglass Windfarm Limited, we hereby give notice of the intention to make an application to An Bord Pleanála for permission for the development of Coolglass Windfarm in the townlands of Fossy Upper, Aghoney, Gorreelagh, Knocklead, Scotland, Brennanshill, Monamanry, Coolglass, Crissard, Kylenebehy, Monamanry, Brennanshill, Knocklead, Aghoney, Timahoe, Carrigeen, Ballygormill South, Money Upper, Hophall, Rathleague, Ballymooney, Rathbrennan, County Laois.

The application is for a ten - year permission, for development comprising the construction of a wind farm and related works. The site is 74.5 ha in size. The development will consist of:

- Construction of 13 No. wind turbines within two clusters with an overall ground to blade tip height of 180m. The wind turbines will have a rotor diameter ranging from 155m to 162m inclusive and a hub height ranging from 99 to 102.5m inclusive.
- Construction of permanent turbine hardstands and turbine foundations.
- Construction of 1 no. permanent 110 kV electrical substation including 2 no. control buildings with welfare facilities, all associated electrical plant and equipment, security fencing and gates, all associated underground cabling, wastewater holding tank, and all ancillary structures and works.
- Construction of a 33kV collector cable circuit connecting the wind farm two clusters along the L3851/Knocklead Road
- Construction of two temporary construction compounds with associated temporary site offices, parking areas and security fencing.
- Development of one on-site borrow pit.
- Construction of new permanent internal site access roads, upgrade of existing internal site access roads, including passing bays and all associated drainage infrastructure
- Development of an internal site drainage network and sediment control systems.
- All associated underground electrical and communications cabling connecting the wind turbines to the wind farm substation.

- All associated site development works including berms, landscaping, and soil excavation.
- Improvement of a site entrance to an existing access off the L3851/Knocklead local road to include localised widening of the road and creation of a splayed entrance to facilitate the delivery of abnormal loads and turbine component deliveries. Improvements include removal of existing vegetation for visibility splays to facilitate the use of the access for the delivery of construction materials to the site.
- A new site entrance slip road from the L3851 / Knocklead local road to facilitate the delivery of abnormal loads and turbine component deliveries. Works at this location require the removal of existing forestry to facilitate the use of the access for the delivery of construction materials to the site and for use during the operational phase.
- Construction related temporary upgrade works on the turbine delivery route to facilitate the delivery of turbine components to include the use of temporary road surfaces at a roundabout at the southern exit of Junction 16 of the M7, the R425/N80 roundabout and the R426 – L3851 junction.
- The erection of a permanent meteorological mast 102.5m in height
- A 35-year operational life from the date of commissioning of the entire proposed development.

This application is accompanied by an Environmental Impact Assessment Report (EIAR) and a Natura Impact Statement (NIS).

As requested, one hard copy (an electronic copy can be requested) of the planning application, Environmental Impact Assessment Report and Natura Impact Statement are enclosed.

In considering this application, An Bord Pleanála can decide to

- a) (i) grant the permission, or
(ii) make such modifications to the proposed development as it specifies in its decision and grant permission in respect of the proposed development as so modified, or
(iii) grant permission in respect of part of the proposed development (with or without specified modifications of it of the foregoing kind), and any of the above decisions may be subject to or without conditions,

or

- (b) refuse to grant the permission.



Any submissions/observations must be made to the Board at 64 Marlborough Street, Dublin 1, D01 V902 relating to:


- (i) the implications of the proposed development for proper planning and sustainable development of the area concerned, and
- (ii) the likely effects on the environment of the proposed development, if carried out, and
- (iii) the likely effects or adverse effects on the integrity of a European site, if carried out.

Any submissions/observations must be received by the Board not later than 5.30pm on the 6th October 2023. A standalone website containing all of the above particulars can be viewed at www.coolglasswindfarmsid.ie

We look forward to receiving your formal acknowledgment of this planning application in due course. In the meantime, do not hesitate to contact Mr. Gerald O'Reilly should you require any further clarification or information on the planning application.

Regards,

SLR Environmental Consulting (Ireland) Ltd



Gerald O'Reilly BSc Pd MIPI

Associate Planner

goreilly@slrconsulting.com



14 July 2023

Attention: Planning
An Taisce Advocacy,
Tailors' Hall,
Back Lane,
Dublin 8,
D08 X2A3.

SLR Project No.: 501.V00727.00006

**RE: Proposed Coolglass Windfarm Co. Laois. (Ref. No. ABP- PC11.313375)
Strategic Infrastructure Development under Section 37E of The Planning
and Development Act 2000 (As Amended)**

Dear Sirs;

On behalf of our Client, Coolglass Windfarm Limited, we hereby give notice of the intention to make an application to An Bord Pleanála for permission for the development of Coolglass Windfarm in the townlands of Fossy Upper, Aghoney, Gorreelagh, Knocklead, Scotland, Brennanshill, Monamanry, Coolglass, Crissard, Kylenebehy, Monamanry, Brennanshill, Knocklead, Aghoney, Timahoe, Carrigeen, Ballygormill South, Money Upper, Hophall, Rathleague, Ballymooney, Rathbrennan, County Laois.

The application is for a ten - year permission, for development comprising the construction of a wind farm and related works. The site is 74.5 ha in size. The development will consist of:

- Construction of 13 No. wind turbines within two clusters with an overall ground to blade tip height of 180m. The wind turbines will have a rotor diameter ranging from 155m to 162m inclusive and a hub height ranging from 99 to 102.5m inclusive.
- Construction of permanent turbine hardstands and turbine foundations.
- Construction of 1 no. permanent 110 kV electrical substation including 2 no. control buildings with welfare facilities, all associated electrical plant and equipment, security fencing and gates, all associated underground cabling, wastewater holding tank, and all ancillary structures and works.
- Construction of a 33kV collector cable circuit connecting the wind farm two clusters along the L3851/Knocklead Road
- Construction of two temporary construction compounds with associated temporary site offices, parking areas and security fencing.
- Development of one on-site borrow pit.
- Construction of new permanent internal site access roads, upgrade of existing internal site access roads, including passing bays and all associated drainage infrastructure
- Development of an internal site drainage network and sediment control systems.
- All associated underground electrical and communications cabling connecting the wind turbines to the wind farm substation.

- All associated site development works including berms, landscaping, and soil excavation.
- Improvement of a site entrance to an existing access off the L3851/Knocklead local road to include localised widening of the road and creation of a splayed entrance to facilitate the delivery of abnormal loads and turbine component deliveries. Improvements include removal of existing vegetation for visibility splays to facilitate the use of the access for the delivery of construction materials to the site.
- A new site entrance slip road from the L3851 / Knocklead local road to facilitate the delivery of abnormal loads and turbine component deliveries. Works at this location require the removal of existing forestry to facilitate the use of the access for the delivery of construction materials to the site and for use during the operational phase.
- Construction related temporary upgrade works on the turbine delivery route to facilitate the delivery of turbine components to include the use of temporary road surfaces at a roundabout at the southern exit of Junction 16 of the M7, the R425/N80 roundabout and the R426 – L3851 junction.
- The erection of a permanent meteorological mast 102.5m in height
- A 35-year operational life from the date of commissioning of the entire proposed development.

This application is accompanied by an Environmental Impact Assessment Report (EIAR) and a Natura Impact Statement (NIS).

As requested, one electronic copy and one hard copy of the planning application, Environmental Impact Assessment Report and Natura Impact Statement are enclosed.

In considering this application, An Bord Pleanála can decide to

- a) (i) grant the permission, or
 - (ii) make such modifications to the proposed development as it specifies in its decision and grant permission in respect of the proposed development as so modified, or
 - (iii) grant permission in respect of part of the proposed development (with or without specified modifications of it of the foregoing kind), and any of the above decisions may be subject to or without conditions,

or

- (b) refuse to grant the permission.



Any submissions/observations must be made to the Board at 64 Marlborough Street, Dublin 1, D01 V902 relating to:


- (i) the implications of the proposed development for proper planning and sustainable development of the area concerned, and
- (ii) the likely effects on the environment of the proposed development, if carried out, and
- (iii) the likely effects or adverse effects on the integrity of a European site, if carried out.

Any submissions/observations must be received by the Board not later than 5.30pm on the 6th October 2023. A standalone website containing all of the above particulars can be viewed at www.coolglasswindfarmsid.ie

We look forward to receiving your formal acknowledgment of this planning application in due course. In the meantime, do not hesitate to contact Mr. Gerald O'Reilly should you require any further clarification or information on the planning application.

Regards,

SLR Environmental Consulting (Ireland) Ltd



Gerald O'Reilly BSc Pd MIPI

Associate Planner

goreilly@slrconsulting.com



14 July 2023

Attention: Planning Applications Unit
Department of the Environment Climate and Communications
Minister's Office,
Department of Communications,
Climate action and Environment,
29-31 Adelaide Road
Dublin
D02 X285.

SLR Project No.: 501.V00727.00006

**RE: Proposed Coolglass Windfarm Co. Laois. (Ref. No. ABP- PC11.313375)
Strategic Infrastructure Development under Section 37E of The Planning
and Development Act 2000 (As Amended)**

Dear Sirs;

On behalf of our Client, Coolglass Windfarm Limited, we hereby give notice of the intention to make an application to An Bord Pleanála for permission for the development of Coolglass Windfarm in the townlands of Fossy Upper, Aghoney, Gorreelagh, Knocklead, Scotland, Brennanshill, Monamantry, Coolglass, Crissard, Kilenabehy, Monamanry, Brennanshill, Knocklead, Aghoney, Timahoe, Carrigeen, Ballygormill South, Money Upper, Hophall, Rathleague, Ballymooney, Rathbrennan, County Laois.

The application is for a ten - year permission, for development comprising the construction of a wind farm and related works. The site is 74.5 ha in size. The development will consist of:

- Construction of 13 No. wind turbines within two clusters with an overall ground to blade tip height of 180m. The wind turbines will have a rotor diameter ranging from 155m to 162m inclusive and a hub height ranging from 99 to 102.5m inclusive.
- Construction of permanent turbine hardstands and turbine foundations.
- Construction of 1 no. permanent 110 kV electrical substation including 2 no. control buildings with welfare facilities, all associated electrical plant and equipment, security fencing and gates, all associated underground cabling, wastewater holding tank, and all ancillary structures and works.
- Construction of a 33kV collector cable circuit connecting the wind farm two clusters along the L3851/Knocklead Road
- Construction of two temporary construction compounds with associated temporary site offices, parking areas and security fencing.
- Development of one on-site borrow pit.
- Construction of new permanent internal site access roads, upgrade of existing internal site access roads, including passing bays and all associated drainage infrastructure
- Development of an internal site drainage network and sediment control systems.

- All associated underground electrical and communications cabling connecting the wind turbines to the wind farm substation.
- All associated site development works including berms, landscaping, and soil excavation.
- Improvement of a site entrance to an existing access off the L3851/Knocklead local road to include localised widening of the road and creation of a splayed entrance to facilitate the delivery of abnormal loads and turbine component deliveries. Improvements include removal of existing vegetation for visibility splays to facilitate the use of the access for the delivery of construction materials to the site.
- A new site entrance slip road from the L3851 / Knocklead local road to facilitate the delivery of abnormal loads and turbine component deliveries. Works at this location require the removal of existing forestry to facilitate the use of the access for the delivery of construction materials to the site and for use during the operational phase.
- Construction related temporary upgrade works on the turbine delivery route to facilitate the delivery of turbine components to include the use of temporary road surfaces at a roundabout at the southern exit of Junction 16 of the M7, the R425/N80 roundabout and the R426 – L3851 junction.
- The erection of a permanent meteorological mast 102.5m in height
- A 35-year operational life from the date of commissioning of the entire proposed development.

This application is accompanied by an Environmental Impact Assessment Report (EIAR) and a Natura Impact Statement (NIS).

As requested, one hard copy (an electronic copy can be requested) of the planning application, Environmental Impact Assessment Report and Natura Impact Statement are enclosed.

In considering this application, An Bord Pleanála can decide to

- a) (i) grant the permission, or
- (ii) make such modifications to the proposed development as it specifies in its decision and grant permission in respect of the proposed development as so modified, or
- (iii) grant permission in respect of part of the proposed development (with or without specified modifications of it of the foregoing kind), and any of the above decisions may be subject to or without conditions,

or

- (b) refuse to grant the permission.



Any submissions/observations must be made to the Board at 64 Marlborough Street, Dublin 1, D01 V902 relating to:


- (i) the implications of the proposed development for proper planning and sustainable development of the area concerned, and
- (ii) the likely effects on the environment of the proposed development, if carried out, and
- (iii) the likely effects or adverse effects on the integrity of a European site, if carried out.

Any submissions/observations must be received by the Board not later than 5.30pm on the 6th October 2023. A standalone website containing all of the above particulars can be viewed at www.coolglasswindfarmsid.ie

We look forward to receiving your formal acknowledgment of this planning application in due course. In the meantime, do not hesitate to contact Mr. Gerald O'Reilly should you require any further clarification or information on the planning application.

Regards,

SLR Environmental Consulting (Ireland) Ltd



Gerald O'Reilly BSc Pd MIPI

Associate Planner

goreilly@slrconsulting.com



14 July 2023

Attention: Planning Applications
Eastern and Midlands Regional Assembly
3rd Floor North,
Ballymun Civic Centre,
Main Street,
Ballymun,
Dublin 9,
Ireland.
Postal Code: D09 C8P5.

SLR Project No.: 501.V00727.00006

**RE: Proposed Coolglass Windfarm Co. Laois. (Ref. No. ABP- PC11.313375)
Strategic Infrastructure Development under Section 37E of The Planning
and Development Act 2000 (As Amended)**

Dear Sirs;

On behalf of our Client, Coolglass Windfarm Limited, we hereby give notice of the intention to make an application to An Bord Pleanála for permission for the development of Coolglass Windfarm in the townlands of Fossy Upper, Aghoney, Gorreelagh, Knocklead, Scotland, Brennanshill, Monamanry, Coolglass, Crissard, Kylenebehy, Monamanry, Brennanshill, Knocklead, Aghoney, Timahoe, Carrigeen, Ballygormill South, Money Upper, Hophall, Rathleague, Ballymooney, Rathbrennan, County Laois.

The application is for a ten - year permission, for development comprising the construction of a wind farm and related works. The site is 74.5 ha in size. The development will consist of:

- Construction of 13 No. wind turbines within two clusters with an overall ground to blade tip height of 180m. The wind turbines will have a rotor diameter ranging from 155m to 162m inclusive and a hub height ranging from 99 to 102.5m inclusive.
- Construction of permanent turbine hardstands and turbine foundations.
- Construction of 1 no. permanent 110 kV electrical substation including 2 no. control buildings with welfare facilities, all associated electrical plant and equipment, security fencing and gates, all associated underground cabling, wastewater holding tank, and all ancillary structures and works.
- Construction of a 33kV collector cable circuit connecting the wind farm two clusters along the L3851/Knocklead Road
- Construction of two temporary construction compounds with associated temporary site offices, parking areas and security fencing.
- Development of one on-site borrow pit.
- Construction of new permanent internal site access roads, upgrade of existing internal site access roads, including passing bays and all associated drainage infrastructure
- Development of an internal site drainage network and sediment control systems.

- All associated underground electrical and communications cabling connecting the wind turbines to the wind farm substation.
- All associated site development works including berms, landscaping, and soil excavation.
- Improvement of a site entrance to an existing access off the L3851/Knocklead local road to include localised widening of the road and creation of a splayed entrance to facilitate the delivery of abnormal loads and turbine component deliveries. Improvements include removal of existing vegetation for visibility splays to facilitate the use of the access for the delivery of construction materials to the site.
- A new site entrance slip road from the L3851 / Knocklead local road to facilitate the delivery of abnormal loads and turbine component deliveries. Works at this location require the removal of existing forestry to facilitate the use of the access for the delivery of construction materials to the site and for use during the operational phase.
- Construction related temporary upgrade works on the turbine delivery route to facilitate the delivery of turbine components to include the use of temporary road surfaces at a roundabout at the southern exit of Junction 16 of the M7, the R425/N80 roundabout and the R426 – L3851 junction.
- The erection of a permanent meteorological mast 102.5m in height
- A 35-year operational life from the date of commissioning of the entire proposed development.

This application is accompanied by an Environmental Impact Assessment Report (EIAR) and a Natura Impact Statement (NIS).

As requested, one electronic copy and one hard copy of the planning application, Environmental Impact Assessment Report and Natura Impact Statement are enclosed.

In considering this application, An Bord Pleanála can decide to

- a) (i) grant the permission, or
(ii) make such modifications to the proposed development as it specifies in its decision and grant permission in respect of the proposed development as so modified, or
(iii) grant permission in respect of part of the proposed development (with or without specified modifications of it of the foregoing kind), and any of the above decisions may be subject to or without conditions,

or

- (b) refuse to grant the permission.



Any submissions/observations must be made to the Board at 64 Marlborough Street, Dublin 1, D01 V902 relating to:


- (i) the implications of the proposed development for proper planning and sustainable development of the area concerned, and
- (ii) the likely effects on the environment of the proposed development, if carried out, and
- (iii) the likely effects or adverse effects on the integrity of a European site, if carried out.

Any submissions/observations must be received by the Board not later than 5.30pm on the 6th October 2023. A standalone website containing all of the above particulars can be viewed at www.coolglasswindfarmsid.ie

We look forward to receiving your formal acknowledgment of this planning application in due course. In the meantime, do not hesitate to contact Mr. Gerald O'Reilly should you require any further clarification or information on the planning application.

Regards,

SLR Environmental Consulting (Ireland) Ltd



Gerald O'Reilly BSc Pd MIPI

Associate Planner

goreilly@slrconsulting.com



14 July 2023

Attention: Shane Dineen
Fáilte Ireland,
88 - 95 Amiens Street,
Dublin 1,
D01 WR86.

SLR Project No.: 501.V00727.00006

**RE: Proposed Coolglass Windfarm Co. Laois. (Ref. No. ABP- PC11.313375)
Strategic Infrastructure Development under Section 37E of The Planning
and Development Act 2000 (As Amended)**

Dear Sirs;

On behalf of our Client, Coolglass Windfarm Limited, we hereby give notice of the intention to make an application to An Bord Pleanála for permission for the development of Coolglass Windfarm in the townlands of Fossy Upper, Aghoney, Gorreelagh, Knocklead, Scotland, Brennanshill, Monamanry, Coolglass, Crissard, Kylenebehy, Monamanry, Brennanshill, Knocklead, Aghoney, Timahoe, Carrigeen, Ballygormill South, Money Upper, Hophall, Rathleague, Ballymooney, Rathbrennan, County Laois.

The application is for a ten - year permission, for development comprising the construction of a wind farm and related works. The site is 74.5 ha in size. The development will consist of:

- Construction of 13 No. wind turbines within two clusters with an overall ground to blade tip height of 180m. The wind turbines will have a rotor diameter ranging from 155m to 162m inclusive and a hub height ranging from 99 to 102.5m inclusive.
- Construction of permanent turbine hardstands and turbine foundations.
- Construction of 1 no. permanent 110 kV electrical substation including 2 no. control buildings with welfare facilities, all associated electrical plant and equipment, security fencing and gates, all associated underground cabling, wastewater holding tank, and all ancillary structures and works.
- Construction of a 33kV collector cable circuit connecting the wind farm two clusters along the L3851/Knocklead Road
- Construction of two temporary construction compounds with associated temporary site offices, parking areas and security fencing.
- Development of one on-site borrow pit.
- Construction of new permanent internal site access roads, upgrade of existing internal site access roads, including passing bays and all associated drainage infrastructure
- Development of an internal site drainage network and sediment control systems.
- All associated underground electrical and communications cabling connecting the wind turbines to the wind farm substation.

- All associated site development works including berms, landscaping, and soil excavation.
- Improvement of a site entrance to an existing access off the L3851/Knocklead local road to include localised widening of the road and creation of a splayed entrance to facilitate the delivery of abnormal loads and turbine component deliveries. Improvements include removal of existing vegetation for visibility splays to facilitate the use of the access for the delivery of construction materials to the site.
- A new site entrance slip road from the L3851 / Knocklead local road to facilitate the delivery of abnormal loads and turbine component deliveries. Works at this location require the removal of existing forestry to facilitate the use of the access for the delivery of construction materials to the site and for use during the operational phase.
- Construction related temporary upgrade works on the turbine delivery route to facilitate the delivery of turbine components to include the use of temporary road surfaces at a roundabout at the southern exit of Junction 16 of the M7, the R425/N80 roundabout and the R426 – L3851 junction.
- The erection of a permanent meteorological mast 102.5m in height
- A 35-year operational life from the date of commissioning of the entire proposed development.

This application is accompanied by an Environmental Impact Assessment Report (EIAR) and a Natura Impact Statement (NIS).

As requested, one electronic copy and one hard copy of the planning application, Environmental Impact Assessment Report and Natura Impact Statement are enclosed.

In considering this application, An Bord Pleanála can decide to

- a) (i) grant the permission, or
(ii) make such modifications to the proposed development as it specifies in its decision and grant permission in respect of the proposed development as so modified, or
(iii) grant permission in respect of part of the proposed development (with or without specified modifications of it of the foregoing kind), and any of the above decisions may be subject to or without conditions,

or

- (b) refuse to grant the permission.



Any submissions/observations must be made to the Board at 64 Marlborough Street, Dublin 1, D01 V902 relating to:


- (i) the implications of the proposed development for proper planning and sustainable development of the area concerned, and
- (ii) the likely effects on the environment of the proposed development, if carried out, and
- (iii) the likely effects or adverse effects on the integrity of a European site, if carried out.

Any submissions/observations must be received by the Board not later than 5.30pm on the 6th October 2023. A standalone website containing all of the above particulars can be viewed at www.coolglasswindfarmsid.ie

We look forward to receiving your formal acknowledgment of this planning application in due course. In the meantime, do not hesitate to contact Mr. Gerald O'Reilly should you require any further clarification or information on the planning application.

Regards,

SLR Environmental Consulting (Ireland) Ltd



Gerald O'Reilly BSc Pd MIPI

Associate Planner
goreilly@slrconsulting.com



14 July 2023

Attention: Development Applications Unit
Minister for Housing, Local Government and Heritage,
Newtown Rd,
Carricklawn,
Wexford,
Y35 AP90.

SLR Project No.: 501.V00727.00006

**RE: Proposed Coolglass Windfarm Co. Laois. (Ref. No. ABP- PC11.313375)
Strategic Infrastructure Development under Section 37E of The Planning
and Development Act 2000 (As Amended)**

Dear Sirs;

On behalf of our Client, Coolglass Windfarm Limited, we hereby give notice of the intention to make an application to An Bord Pleanála for permission for the development of Coolglass Windfarm in the townlands of Fossy Upper, Aghoney, Gorreelagh, Knocklead, Scotland, Brennanshill, Monamantry, Coolglass, Crissard, Kylenabehy, Monamanry, Brennanshill, Knocklead, Aghoney, Timahoe, Carrigeen, Ballygormill South, Money Upper, Hophall, Rathleague, Ballymooney, Rathbrennan, County Laois.

The application is for a ten - year permission, for development comprising the construction of a wind farm and related works. The site is 74.5 ha in size. The development will consist of:

- Construction of 13 No. wind turbines within two clusters with an overall ground to blade tip height of 180m. The wind turbines will have a rotor diameter ranging from 155m to 162m inclusive and a hub height ranging from 99 to 102.5m inclusive.
- Construction of permanent turbine hardstands and turbine foundations.
- Construction of 1 no. permanent 110 kV electrical substation including 2 no. control buildings with welfare facilities, all associated electrical plant and equipment, security fencing and gates, all associated underground cabling, wastewater holding tank, and all ancillary structures and works.
- Construction of a 33kV collector cable circuit connecting the wind farm two clusters along the L3851/Knocklead Road
- Construction of two temporary construction compounds with associated temporary site offices, parking areas and security fencing.
- Development of one on-site borrow pit.
- Construction of new permanent internal site access roads, upgrade of existing internal site access roads, including passing bays and all associated drainage infrastructure
- Development of an internal site drainage network and sediment control systems.

- All associated underground electrical and communications cabling connecting the wind turbines to the wind farm substation.
- All associated site development works including berms, landscaping, and soil excavation.
- Improvement of a site entrance to an existing access off the L3851/Knocklead local road to include localised widening of the road and creation of a splayed entrance to facilitate the delivery of abnormal loads and turbine component deliveries. Improvements include removal of existing vegetation for visibility splays to facilitate the use of the access for the delivery of construction materials to the site.
- A new site entrance slip road from the L3851 / Knocklead local road to facilitate the delivery of abnormal loads and turbine component deliveries. Works at this location require the removal of existing forestry to facilitate the use of the access for the delivery of construction materials to the site and for use during the operational phase.
- Construction related temporary upgrade works on the turbine delivery route to facilitate the delivery of turbine components to include the use of temporary road surfaces at a roundabout at the southern exit of Junction 16 of the M7, the R425/N80 roundabout and the R426 – L3851 junction.
- The erection of a permanent meteorological mast 102.5m in height
- A 35-year operational life from the date of commissioning of the entire proposed development.

This application is accompanied by an Environmental Impact Assessment Report (EIAR) and a Natura Impact Statement (NIS).

As requested, one hard copy (an electronic copy can be requested) of the planning application, Environmental Impact Assessment Report and Natura Impact Statement are enclosed.

In considering this application, An Bord Pleanála can decide to

- a) (i) grant the permission, or
- (ii) make such modifications to the proposed development as it specifies in its decision and grant permission in respect of the proposed development as so modified, or
- (iii) grant permission in respect of part of the proposed development (with or without specified modifications of it of the foregoing kind), and any of the above decisions may be subject to or without conditions,

or

- (b) refuse to grant the permission.



Any submissions/observations must be made to the Board at 64 Marlborough Street, Dublin 1, D01 V902 relating to:


- (i) the implications of the proposed development for proper planning and sustainable development of the area concerned, and
- (ii) the likely effects on the environment of the proposed development, if carried out, and
- (iii) the likely effects or adverse effects on the integrity of a European site, if carried out.

Any submissions/observations must be received by the Board not later than 5.30pm on the 6th October 2023. A standalone website containing all of the above particulars can be viewed at www.coolglasswindfarmsid.ie

We look forward to receiving your formal acknowledgment of this planning application in due course. In the meantime, do not hesitate to contact Mr. Gerald O'Reilly should you require any further clarification or information on the planning application.

Regards,

SLR Environmental Consulting (Ireland) Ltd



Gerald O'Reilly BSc Pd MIPI
Associate Planner
goreilly@slrconsulting.com



14 July 2023

Attention:
Irish Aviation Authority,
The Times Building,
11-12 D'Olier Street,
Dublin 2.

SLR Project No.: 501.V00727.00006

**RE: Proposed Coolglass Windfarm Co. Laois. (Ref. No. ABP- PC11.313375)
Strategic Infrastructure Development under Section 37E of The Planning
and Development Act 2000 (As Amended)**

Dear Sirs;

On behalf of our Client, Coolglass Windfarm Limited, we hereby give notice of the intention to make an application to An Bord Pleanála for permission for the development of Coolglass Windfarm in the townlands of Fossy Upper, Aghoney, Gorreelagh, Knocklead, Scotland, Brennanshill, Monamantry, Coolglass, Crissard, Kylenebehy, Monamanry, Brennanshill, Knocklead, Aghoney, Timahoe, Carrigeen, Ballygormill South, Money Upper, Hophall, Rathleague, Ballymooney, Rathbrennan, County Laois.

The application is for a ten - year permission, for development comprising the construction of a wind farm and related works. The site is 74.5 ha in size. The development will consist of:

- Construction of 13 No. wind turbines within two clusters with an overall ground to blade tip height of 180m. The wind turbines will have a rotor diameter ranging from 155m to 162m inclusive and a hub height ranging from 99 to 102.5m inclusive.
- Construction of permanent turbine hardstands and turbine foundations.
- Construction of 1 no. permanent 110 kV electrical substation including 2 no. control buildings with welfare facilities, all associated electrical plant and equipment, security fencing and gates, all associated underground cabling, wastewater holding tank, and all ancillary structures and works.
- Construction of a 33kV collector cable circuit connecting the wind farm two clusters along the L3851/Knocklead Road
- Construction of two temporary construction compounds with associated temporary site offices, parking areas and security fencing.
- Development of one on-site borrow pit.
- Construction of new permanent internal site access roads, upgrade of existing internal site access roads, including passing bays and all associated drainage infrastructure
- Development of an internal site drainage network and sediment control systems.
- All associated underground electrical and communications cabling connecting the wind turbines to the wind farm substation.

- All associated site development works including berms, landscaping, and soil excavation.
- Improvement of a site entrance to an existing access off the L3851/Knocklead local road to include localised widening of the road and creation of a splayed entrance to facilitate the delivery of abnormal loads and turbine component deliveries. Improvements include removal of existing vegetation for visibility splays to facilitate the use of the access for the delivery of construction materials to the site.
- A new site entrance slip road from the L3851 / Knocklead local road to facilitate the delivery of abnormal loads and turbine component deliveries. Works at this location require the removal of existing forestry to facilitate the use of the access for the delivery of construction materials to the site and for use during the operational phase.
- Construction related temporary upgrade works on the turbine delivery route to facilitate the delivery of turbine components to include the use of temporary road surfaces at a roundabout at the southern exit of Junction 16 of the M7, the R425/N80 roundabout and the R426 – L3851 junction.
- The erection of a permanent meteorological mast 102.5m in height
- A 35-year operational life from the date of commissioning of the entire proposed development.

This application is accompanied by an Environmental Impact Assessment Report (EIAR) and a Natura Impact Statement (NIS).

As requested, one electronic copy and one hard copy of the planning application, Environmental Impact Assessment Report and Natura Impact Statement are enclosed.

In considering this application, An Bord Pleanála can decide to

- a) (i) grant the permission, or
(ii) make such modifications to the proposed development as it specifies in its decision and grant permission in respect of the proposed development as so modified, or
(iii) grant permission in respect of part of the proposed development (with or without specified modifications of it of the foregoing kind), and any of the above decisions may be subject to or without conditions,

or

- (b) refuse to grant the permission.



Any submissions/observations must be made to the Board at 64 Marlborough Street, Dublin 1, D01 V902 relating to:


- (i) the implications of the proposed development for proper planning and sustainable development of the area concerned, and
- (ii) the likely effects on the environment of the proposed development, if carried out, and
- (iii) the likely effects or adverse effects on the integrity of a European site, if carried out.

Any submissions/observations must be received by the Board not later than 5.30pm on the 6th October 2023. A standalone website containing all of the above particulars can be viewed at www.coolglasswindfarmsid.ie

We look forward to receiving your formal acknowledgment of this planning application in due course. In the meantime, do not hesitate to contact Mr. Gerald O'Reilly should you require any further clarification or information on the planning application.

Regards,

SLR Environmental Consulting (Ireland) Ltd



Gerald O'Reilly BSc Pd MIPI

Associate Planner

goreilly@slrconsulting.com



14 July 2023

Attention: New Connections
Irish Water
Enterprise Ireland
Ervia
Webworks
Eglinton Street
Cork

SLR Project No.: 501.V00727.00006

**RE: Proposed Coolglass Windfarm Co. Laois. (Ref. No. ABP- PC11.313375)
Strategic Infrastructure Development under Section 37E of The Planning
and Development Act 2000 (As Amended)**

Dear Sirs;

On behalf of our Client, Coolglass Windfarm Limited, we hereby give notice of the intention to make an application to An Bord Pleanála for permission for the development of Coolglass Windfarm in the townlands of Fossy Upper, Aghoney, Gorreelagh, Knocklead, Scotland, Brennanshill, Monamanry, Coolglass, Crissard, Kylenebehy, Monamanry, Brennanshill, Knocklead, Aghoney, Timahoe, Carrigeen, Ballygormill South, Money Upper, Hophall, Rathleague, Ballymooney, Rathbrennan, County Laois.

The application is for a ten - year permission, for development comprising the construction of a wind farm and related works. The site is 74.5 ha in size. The development will consist of:

- Construction of 13 No. wind turbines within two clusters with an overall ground to blade tip height of 180m. The wind turbines will have a rotor diameter ranging from 155m to 162m inclusive and a hub height ranging from 99 to 102.5m inclusive.
- Construction of permanent turbine hardstands and turbine foundations.
- Construction of 1 no. permanent 110 kV electrical substation including 2 no. control buildings with welfare facilities, all associated electrical plant and equipment, security fencing and gates, all associated underground cabling, wastewater holding tank, and all ancillary structures and works.
- Construction of a 33kV collector cable circuit connecting the wind farm two clusters along the L3851/Knocklead Road
- Construction of two temporary construction compounds with associated temporary site offices, parking areas and security fencing.
- Development of one on-site borrow pit.
- Construction of new permanent internal site access roads, upgrade of existing internal site access roads, including passing bays and all associated drainage infrastructure
- Development of an internal site drainage network and sediment control systems.
- All associated underground electrical and communications cabling connecting the wind turbines to the wind farm substation.

- All associated site development works including berms, landscaping, and soil excavation.
- Improvement of a site entrance to an existing access off the L3851/Knocklead local road to include localised widening of the road and creation of a splayed entrance to facilitate the delivery of abnormal loads and turbine component deliveries. Improvements include removal of existing vegetation for visibility splays to facilitate the use of the access for the delivery of construction materials to the site.
- A new site entrance slip road from the L3851 / Knocklead local road to facilitate the delivery of abnormal loads and turbine component deliveries. Works at this location require the removal of existing forestry to facilitate the use of the access for the delivery of construction materials to the site and for use during the operational phase.
- Construction related temporary upgrade works on the turbine delivery route to facilitate the delivery of turbine components to include the use of temporary road surfaces at a roundabout at the southern exit of Junction 16 of the M7, the R425/N80 roundabout and the R426 – L3851 junction.
- The erection of a permanent meteorological mast 102.5m in height
- A 35-year operational life from the date of commissioning of the entire proposed development.

This application is accompanied by an Environmental Impact Assessment Report (EIAR) and a Natura Impact Statement (NIS).

As requested, one electronic copy and one hard copy of the planning application, Environmental Impact Assessment Report and Natura Impact Statement are enclosed.

In considering this application, An Bord Pleanála can decide to

- a) (i) grant the permission, or
(ii) make such modifications to the proposed development as it specifies in its decision and grant permission in respect of the proposed development as so modified, or
(iii) grant permission in respect of part of the proposed development (with or without specified modifications of it of the foregoing kind), and any of the above decisions may be subject to or without conditions,

or

- (b) refuse to grant the permission.



Any submissions/observations must be made to the Board at 64 Marlborough Street, Dublin 1, D01 V902 relating to:


- (i) the implications of the proposed development for proper planning and sustainable development of the area concerned, and
- (ii) the likely effects on the environment of the proposed development, if carried out, and
- (iii) the likely effects or adverse effects on the integrity of a European site, if carried out.

Any submissions/observations must be received by the Board not later than 5.30pm on the 6th October 2023. A standalone website containing all of the above particulars can be viewed at www.coolglasswindfarmsid.ie

We look forward to receiving your formal acknowledgment of this planning application in due course. In the meantime, do not hesitate to contact Mr. Gerald O'Reilly should you require any further clarification or information on the planning application.

Regards,

SLR Environmental Consulting (Ireland) Ltd



Gerald O'Reilly BSc Pd MIPI

Associate Planner

goreilly@slrconsulting.com



14 July 2023

Attention: Planning Manager
Kilkenny County Council
Planning Department
County Hall,
John St.,
Kilkenny.

SLR Project No.: 501.V00727.00006

**RE: Proposed Coolglass Windfarm Co. Laois. (Ref. No. ABP- PC11.313375)
Strategic Infrastructure Development under Section 37E of The Planning
and Development Act 2000 (As Amended)**

Dear Sirs;

On behalf of our Client, Coolglass Windfarm Limited, we hereby give notice of the intention to make an application to An Bord Pleanála for permission for the development of Coolglass Windfarm in the townlands of Fossy Upper, Aghoney, Gorreelagh, Knocklead, Scotland, Brennanshill, Monamanry, Coolglass, Crissard, Kylenebehy, Monamanry, Brennanshill, Knocklead, Aghoney, Timahoe, Carrigeen, Ballygormill South, Money Upper, Hophall, Rathleague, Ballymooney, Rathbrennan, County Laois.

The application is for a ten - year permission, for development comprising the construction of a wind farm and related works. The site is 74.5 ha in size. The development will consist of:

- Construction of 13 No. wind turbines within two clusters with an overall ground to blade tip height of 180m. The wind turbines will have a rotor diameter ranging from 155m to 162m inclusive and a hub height ranging from 99 to 102.5m inclusive.
- Construction of permanent turbine hardstands and turbine foundations.
- Construction of 1 no. permanent 110 kV electrical substation including 2 no. control buildings with welfare facilities, all associated electrical plant and equipment, security fencing and gates, all associated underground cabling, wastewater holding tank, and all ancillary structures and works.
- Construction of a 33kV collector cable circuit connecting the wind farm two clusters along the L3851/Knocklead Road
- Construction of two temporary construction compounds with associated temporary site offices, parking areas and security fencing.
- Development of one on-site borrow pit.
- Construction of new permanent internal site access roads, upgrade of existing internal site access roads, including passing bays and all associated drainage infrastructure
- Development of an internal site drainage network and sediment control systems.
- All associated underground electrical and communications cabling connecting the wind turbines to the wind farm substation.

- All associated site development works including berms, landscaping, and soil excavation.
- Improvement of a site entrance to an existing access off the L3851/Knocklead local road to include localised widening of the road and creation of a splayed entrance to facilitate the delivery of abnormal loads and turbine component deliveries. Improvements include removal of existing vegetation for visibility splays to facilitate the use of the access for the delivery of construction materials to the site.
- A new site entrance slip road from the L3851 / Knocklead local road to facilitate the delivery of abnormal loads and turbine component deliveries. Works at this location require the removal of existing forestry to facilitate the use of the access for the delivery of construction materials to the site and for use during the operational phase.
- Construction related temporary upgrade works on the turbine delivery route to facilitate the delivery of turbine components to include the use of temporary road surfaces at a roundabout at the southern exit of Junction 16 of the M7, the R425/N80 roundabout and the R426 – L3851 junction.
- The erection of a permanent meteorological mast 102.5m in height
- A 35-year operational life from the date of commissioning of the entire proposed development.

This application is accompanied by an Environmental Impact Assessment Report (EIAR) and a Natura Impact Statement (NIS).

As requested, one electronic copy and one hard copy of the planning application, Environmental Impact Assessment Report and Natura Impact Statement are enclosed.

In considering this application, An Bord Pleanála can decide to

- a) (i) grant the permission, or
(ii) make such modifications to the proposed development as it specifies in its decision and grant permission in respect of the proposed development as so modified, or
(iii) grant permission in respect of part of the proposed development (with or without specified modifications of it of the foregoing kind), and any of the above decisions may be subject to or without conditions,

or

- (b) refuse to grant the permission.



Any submissions/observations must be made to the Board at 64 Marlborough Street, Dublin 1, D01 V902 relating to:


- (i) the implications of the proposed development for proper planning and sustainable development of the area concerned, and
- (ii) the likely effects on the environment of the proposed development, if carried out, and
- (iii) the likely effects or adverse effects on the integrity of a European site, if carried out.

Any submissions/observations must be received by the Board not later than 5.30pm on the 6th October 2023. A standalone website containing all of the above particulars can be viewed at www.coolglasswindfarmsid.ie

We look forward to receiving your formal acknowledgment of this planning application in due course. In the meantime, do not hesitate to contact Mr. Gerald O'Reilly should you require any further clarification or information on the planning application.

Regards,

SLR Environmental Consulting (Ireland) Ltd



Gerald O'Reilly BSc Pd MIPI

Associate Planner
goreilly@slrconsulting.com



14 July 2023

Attention: Angela McEvoy
Laois County Council
Áras an Chontae,
JFL Ave.,
Portlaoise,
Co. Laois
R32 EHP9.

SLR Project No.: 501.V00727.00006

**RE: Proposed Coolglass Windfarm Co. Laois. (Ref. No. ABP- PC11.313375)
Strategic Infrastructure Development under Section 37E of The Planning
and Development Act 2000 (As Amended)**

Dear Sirs;

On behalf of our Client, Coolglass Windfarm Limited, we hereby give notice of the intention to make an application to An Bord Pleanála for permission for the development of Coolglass Windfarm in the townlands of Fossy Upper, Aghoney, Gorreelagh, Knocklead, Scotland, Brennanshill, Monamanry, Coolglass, Crissard, Kylenabehy, Monamanry, Brennanshill, Knocklead, Aghoney, Timahoe, Carrigeen, Ballygormill South, Money Upper, Hophall, Rathleague, Ballymooney, Rathbrennan, County Laois.

The application is for a ten - year permission, for development comprising the construction of a wind farm and related works. The site is 74.5 ha in size. The development will consist of:

- Construction of 13 No. wind turbines within two clusters with an overall ground to blade tip height of 180m. The wind turbines will have a rotor diameter ranging from 155m to 162m inclusive and a hub height ranging from 99 to 102.5m inclusive.
- Construction of permanent turbine hardstands and turbine foundations.
- Construction of 1 no. permanent 110 kV electrical substation including 2 no. control buildings with welfare facilities, all associated electrical plant and equipment, security fencing and gates, all associated underground cabling, wastewater holding tank, and all ancillary structures and works.
- Construction of a 33kV collector cable circuit connecting the wind farm two clusters along the L3851/Knocklead Road
- Construction of two temporary construction compounds with associated temporary site offices, parking areas and security fencing.
- Development of one on-site borrow pit.
- Construction of new permanent internal site access roads, upgrade of existing internal site access roads, including passing bays and all associated drainage infrastructure
- Development of an internal site drainage network and sediment control systems.
- All associated underground electrical and communications cabling connecting the wind turbines to the wind farm substation.

- All associated site development works including berms, landscaping, and soil excavation.
- Improvement of a site entrance to an existing access off the L3851/Knocklead local road to include localised widening of the road and creation of a splayed entrance to facilitate the delivery of abnormal loads and turbine component deliveries. Improvements include removal of existing vegetation for visibility splays to facilitate the use of the access for the delivery of construction materials to the site.
- A new site entrance slip road from the L3851 / Knocklead local road to facilitate the delivery of abnormal loads and turbine component deliveries. Works at this location require the removal of existing forestry to facilitate the use of the access for the delivery of construction materials to the site and for use during the operational phase.
- Construction related temporary upgrade works on the turbine delivery route to facilitate the delivery of turbine components to include the use of temporary road surfaces at a roundabout at the southern exit of Junction 16 of the M7, the R425/N80 roundabout and the R426 – L3851 junction.
- The erection of a permanent meteorological mast 102.5m in height
- A 35-year operational life from the date of commissioning of the entire proposed development.

This application is accompanied by an Environmental Impact Assessment Report (EIAR) and a Natura Impact Statement (NIS).

As requested, one electronic copy and one hard copy of the planning application, Environmental Impact Assessment Report and Natura Impact Statement are enclosed.

In considering this application, An Bord Pleanála can decide to

- a) (i) grant the permission, or
 - (ii) make such modifications to the proposed development as it specifies in its decision and grant permission in respect of the proposed development as so modified, or
 - (iii) grant permission in respect of part of the proposed development (with or without specified modifications of it of the foregoing kind), and any of the above decisions may be subject to or without conditions,

or

- (b) refuse to grant the permission.



Any submissions/observations must be made to the Board at 64 Marlborough Street, Dublin 1, D01 V902 relating to:


- (i) the implications of the proposed development for proper planning and sustainable development of the area concerned, and
- (ii) the likely effects on the environment of the proposed development, if carried out, and
- (iii) the likely effects or adverse effects on the integrity of a European site, if carried out.

Any submissions/observations must be received by the Board not later than 5.30pm on the 6th October 2023. A standalone website containing all of the above particulars can be viewed at www.coolglasswindfarmsid.ie

We look forward to receiving your formal acknowledgment of this planning application in due course. In the meantime, do not hesitate to contact Mr. Gerald O'Reilly should you require any further clarification or information on the planning application.

Regards,

SLR Environmental Consulting (Ireland) Ltd



Gerald O'Reilly BSc Pd MIPI

Associate Planner

goreilly@slrconsulting.com



14 July 2023

Attention: Planning Applications Unit
Minister for Transport
Department of Transport,
Leeson Lane ,
Dublin 2 ,
D02 TR60.

SLR Project No.: 501.V00727.00006

**RE: Strategic Infrastructure Development under Section 37E of The Planning and Development Act 2000 (As Amended)
Proposed Coolglass Windfarm, Townlands of Fossy Upper, Aghoney, Gorreelagh, Knocklead, Scotland, Brennanshill, Monamantry, Coolglass, Crissard and Kylenebehy, Co. Laois. (Ref. No. ABP- PC11.313375)**

Dear Sirs;

On behalf of our Client, Coolglass Windfarm Limited, we hereby give notice of its intention to make an application to An Bord Pleanála for permission for the development of Coolglass Windfarm in the townlands of Fossy Upper, Aghoney, Gorreelagh, Knocklead, Scotland, Brennanshill, Monamantry, Coolglass, Crissard, Kylenebehy, Monamantry, Brennanshill, Knocklead, Aghoney, Timahoe, Carrigeen, Ballygormill South, Money Upper, Hophall, Rathleagu, Ballymooney, Rathbrennan, County Laois.

The application is for a ten - year permission, for development comprising the construction of a wind farm and related works. The site is 74.5 ha in size. The development will consist of:

- Construction of 13 No. wind turbines within two clusters with an overall ground to blade tip height of 180m. The wind turbines will have a rotor diameter ranging from 155m to 162m inclusive and a hub height ranging from 99 to 102.5m inclusive.
- Construction of permanent turbine hardstands and turbine foundations.
- Construction of 1 no. permanent 110 kV electrical substation including 2 no. control buildings with welfare facilities, all associated electrical plant and equipment, security fencing and gates, all associated underground cabling, wastewater holding tank, and all ancillary structures and works.
- Construction of a 33kV collector cable circuit connecting the wind farm two clusters along the L3851/Knocklead Road
- Construction of two temporary construction compounds with associated temporary site offices, parking areas and security fencing. • Development of one on-site borrow pit.
- Construction of new permanent internal site access roads, upgrade of existing internal site access roads, including passing bays and all associated drainage infrastructure

- Development of an internal site drainage network and sediment control systems.
- All associated underground electrical and communications cabling connecting the wind turbines to the wind farm substation.
- All associated site development works including berms, landscaping, and soil excavation.
- Improvement of a site entrance to an existing access off the L3851/Knocklead local road to include localised widening of the road and creation of a splayed entrance to facilitate the delivery of abnormal loads and turbine component deliveries. Improvements include removal of existing vegetation for visibility splays to facilitate the use of the access for the delivery of construction materials to the site.
- A new site entrance slip road from the L3851 / Knocklead local road to facilitate the delivery of abnormal loads and turbine component deliveries. Works at this location require the removal of existing forestry to facilitate the use of the access for the delivery of construction materials to the site and for use during the operational phase.
- Construction related temporary upgrade works on the turbine delivery route to facilitate the delivery of turbine components to include the use of temporary road surfaces at a roundabout at the southern exit of Junction 16 of the M7, the R425/N80 roundabout and the R426 – L3851 junction.
- The erection of a permanent meteorological mast 102.5m in height
- A 35-year operational life from the date of commissioning of the entire proposed development.

This application is accompanied by an Environmental Impact Assessment Report (EIAR) and a Natura Impact Statement (NIS).

As requested, one electronic copy (a hard copy can be requested) of the planning application, Environmental Impact Assessment Report and Natura Impact Statement are enclosed.

In considering this application, An Bord Pleanála can decide to

- a) (i) grant the permission, or
- (ii) make such modifications to the proposed development as it specifies in its decision and grant permission in respect of the proposed development as so modified, or
- (iii) grant permission in respect of part of the proposed development (with or without specified modifications of it of the foregoing kind), and any of the above decisions may be subject to or without conditions,

or

- (b) refuse to grant the permission.



Any submissions/observations must be made to the Board at 64 Marlborough Street, Dublin 1, D01 V902 relating to:


- (i) the implications of the proposed development for proper planning and sustainable development of the area concerned, and
- (ii) the likely effects on the environment of the proposed development, if carried out, and
- (iii) the likely effects or adverse effects on the integrity of a European site, if carried out.

Any submissions/observations must be received by the Board not later than 5.30pm on the 6th October 2023. A standalone website containing all of the above particulars can be viewed at www.coolglasswindfarmsid.ie

We look forward to receiving your formal acknowledgment of this planning application in due course. In the meantime, do not hesitate to contact Mr. Gerald O'Reilly should you require any further clarification or information on the planning application.

Regards,

SLR Environmental Consulting (Ireland) Ltd



Gerald O'Reilly BSc Pd MIPI

Associate Planner

goreilly@slrconsulting.com



14 July 2023

Attention:
National Parks & Wildlife Service
90 King Street North
Dublin 7.
D07 N7CV.

SLR Project No.: 501.V00727.00006

**RE: Proposed Coolglass Windfarm Co. Laois. (Ref. No. ABP- PC11.313375)
Strategic Infrastructure Development under Section 37E of The Planning
and Development Act 2000 (As Amended)**

Dear Sirs;

On behalf of our Client, Coolglass Windfarm Limited, we hereby give notice of the intention to make an application to An Bord Pleanála for permission for the development of Coolglass Windfarm in the townlands of Fossy Upper, Aghoney, Gorreelagh, Knocklead, Scotland, Brennanshill, Monamanry, Coolglass, Crissard, Kylenebehy, Monamanry, Brennanshill, Knocklead, Aghoney, Timahoe, Carrigeen, Ballygormill South, Money Upper, Hophall, Rathleague, Ballymooney, Rathbrennan, County Laois.

The application is for a ten - year permission, for development comprising the construction of a wind farm and related works. The site is 74.5 ha in size. The development will consist of:

- Construction of 13 No. wind turbines within two clusters with an overall ground to blade tip height of 180m. The wind turbines will have a rotor diameter ranging from 155m to 162m inclusive and a hub height ranging from 99 to 102.5m inclusive.
- Construction of permanent turbine hardstands and turbine foundations.
- Construction of 1 no. permanent 110 kV electrical substation including 2 no. control buildings with welfare facilities, all associated electrical plant and equipment, security fencing and gates, all associated underground cabling, wastewater holding tank, and all ancillary structures and works.
- Construction of a 33kV collector cable circuit connecting the wind farm two clusters along the L3851/Knocklead Road
- Construction of two temporary construction compounds with associated temporary site offices, parking areas and security fencing.
- Development of one on-site borrow pit.
- Construction of new permanent internal site access roads, upgrade of existing internal site access roads, including passing bays and all associated drainage infrastructure
- Development of an internal site drainage network and sediment control systems.
- All associated underground electrical and communications cabling connecting the wind turbines to the wind farm substation.

- All associated site development works including berms, landscaping, and soil excavation.
- Improvement of a site entrance to an existing access off the L3851/Knocklead local road to include localised widening of the road and creation of a splayed entrance to facilitate the delivery of abnormal loads and turbine component deliveries. Improvements include removal of existing vegetation for visibility splays to facilitate the use of the access for the delivery of construction materials to the site.
- A new site entrance slip road from the L3851 / Knocklead local road to facilitate the delivery of abnormal loads and turbine component deliveries. Works at this location require the removal of existing forestry to facilitate the use of the access for the delivery of construction materials to the site and for use during the operational phase.
- Construction related temporary upgrade works on the turbine delivery route to facilitate the delivery of turbine components to include the use of temporary road surfaces at a roundabout at the southern exit of Junction 16 of the M7, the R425/N80 roundabout and the R426 – L3851 junction.
- The erection of a permanent meteorological mast 102.5m in height
- A 35-year operational life from the date of commissioning of the entire proposed development.

This application is accompanied by an Environmental Impact Assessment Report (EIAR) and a Natura Impact Statement (NIS).

As requested, one electronic copy and one hard copy of the planning application, Environmental Impact Assessment Report and Natura Impact Statement are enclosed.

In considering this application, An Bord Pleanála can decide to

- a) (i) grant the permission, or
(ii) make such modifications to the proposed development as it specifies in its decision and grant permission in respect of the proposed development as so modified, or
(iii) grant permission in respect of part of the proposed development (with or without specified modifications of it of the foregoing kind), and any of the above decisions may be subject to or without conditions,

or

- (b) refuse to grant the permission.



Any submissions/observations must be made to the Board at 64 Marlborough Street, Dublin 1, D01 V902 relating to:


- (i) the implications of the proposed development for proper planning and sustainable development of the area concerned, and
- (ii) the likely effects on the environment of the proposed development, if carried out, and
- (iii) the likely effects or adverse effects on the integrity of a European site, if carried out.

Any submissions/observations must be received by the Board not later than 5.30pm on the 6th October 2023. A standalone website containing all of the above particulars can be viewed at www.coolglasswindfarmsid.ie

We look forward to receiving your formal acknowledgment of this planning application in due course. In the meantime, do not hesitate to contact Mr. Gerald O'Reilly should you require any further clarification or information on the planning application.

Regards,

SLR Environmental Consulting (Ireland) Ltd



Gerald O'Reilly BSc Pd MIPI

Associate Planner
goreilly@slrconsulting.com



14 July 2023

Attention: Neil Ryan
Office of Public Works
Jonathan Swift Street,
Trim,
Co Meath,
C15 NX36.

SLR Project No.: 501.V00727.00006

**RE: Proposed Coolglass Windfarm Co. Laois. (Ref. No. ABP- PC11.313375)
Strategic Infrastructure Development under Section 37E of The Planning
and Development Act 2000 (As Amended)**

Dear Sirs;

On behalf of our Client, Coolglass Windfarm Limited, we hereby give notice of the intention to make an application to An Bord Pleanála for permission for the development of Coolglass Windfarm in the townlands of Fossy Upper, Aghoney, Gorreelagh, Knocklead, Scotland, Brennanshill, Monamanry, Coolglass, Crissard, Kylenebehy, Monamanry, Brennanshill, Knocklead, Aghoney, Timahoe, Carrigeen, Ballygormill South, Money Upper, Hophall, Rathleague, Ballymooney, Rathbrennan, County Laois.

The application is for a ten - year permission, for development comprising the construction of a wind farm and related works. The site is 74.5 ha in size. The development will consist of:

- Construction of 13 No. wind turbines within two clusters with an overall ground to blade tip height of 180m. The wind turbines will have a rotor diameter ranging from 155m to 162m inclusive and a hub height ranging from 99 to 102.5m inclusive.
- Construction of permanent turbine hardstands and turbine foundations.
- Construction of 1 no. permanent 110 kV electrical substation including 2 no. control buildings with welfare facilities, all associated electrical plant and equipment, security fencing and gates, all associated underground cabling, wastewater holding tank, and all ancillary structures and works.
- Construction of a 33kV collector cable circuit connecting the wind farm two clusters along the L3851/Knocklead Road
- Construction of two temporary construction compounds with associated temporary site offices, parking areas and security fencing.
- Development of one on-site borrow pit.
- Construction of new permanent internal site access roads, upgrade of existing internal site access roads, including passing bays and all associated drainage infrastructure
- Development of an internal site drainage network and sediment control systems.
- All associated underground electrical and communications cabling connecting the wind turbines to the wind farm substation.

- All associated site development works including berms, landscaping, and soil excavation.
- Improvement of a site entrance to an existing access off the L3851/Knocklead local road to include localised widening of the road and creation of a splayed entrance to facilitate the delivery of abnormal loads and turbine component deliveries. Improvements include removal of existing vegetation for visibility splays to facilitate the use of the access for the delivery of construction materials to the site.
- A new site entrance slip road from the L3851 / Knocklead local road to facilitate the delivery of abnormal loads and turbine component deliveries. Works at this location require the removal of existing forestry to facilitate the use of the access for the delivery of construction materials to the site and for use during the operational phase.
- Construction related temporary upgrade works on the turbine delivery route to facilitate the delivery of turbine components to include the use of temporary road surfaces at a roundabout at the southern exit of Junction 16 of the M7, the R425/N80 roundabout and the R426 – L3851 junction.
- The erection of a permanent meteorological mast 102.5m in height
- A 35-year operational life from the date of commissioning of the entire proposed development.

This application is accompanied by an Environmental Impact Assessment Report (EIAR) and a Natura Impact Statement (NIS).

As requested, one electronic copy and one hard copy of the planning application, Environmental Impact Assessment Report and Natura Impact Statement are enclosed.

In considering this application, An Bord Pleanála can decide to

- a) (i) grant the permission, or
(ii) make such modifications to the proposed development as it specifies in its decision and grant permission in respect of the proposed development as so modified, or
(iii) grant permission in respect of part of the proposed development (with or without specified modifications of it of the foregoing kind), and any of the above decisions may be subject to or without conditions,

or

- (b) refuse to grant the permission.



Any submissions/observations must be made to the Board at 64 Marlborough Street, Dublin 1, D01 V902 relating to:


- (i) the implications of the proposed development for proper planning and sustainable development of the area concerned, and
- (ii) the likely effects on the environment of the proposed development, if carried out, and
- (iii) the likely effects or adverse effects on the integrity of a European site, if carried out.

Any submissions/observations must be received by the Board not later than 5.30pm on the 6th October 2023. A standalone website containing all of the above particulars can be viewed at www.coolglasswindfarmsid.ie

We look forward to receiving your formal acknowledgment of this planning application in due course. In the meantime, do not hesitate to contact Mr. Gerald O'Reilly should you require any further clarification or information on the planning application.

Regards,

SLR Environmental Consulting (Ireland) Ltd



Gerald O'Reilly BSc Pd MIPI
Associate Planner
goreilly@slrconsulting.com



14 July 2023

Attention: Jackie O'Mahony
Minister for Tourism, Culture, Arts, Gaeltacht, Sport and Media,
23 Kildare Street,
Dublin 2,
D02 TD30.

SLR Project No.: 501.V00727.00006

**RE: Proposed Coolglass Windfarm Co. Laois. (Ref. No. ABP- PC11.313375)
Strategic Infrastructure Development under Section 37E of The Planning
and Development Act 2000 (As Amended)**

Dear Sirs;

On behalf of our Client, Coolglass Windfarm Limited, we hereby give notice of the intention to make an application to An Bord Pleanála for permission for the development of Coolglass Windfarm in the townlands of Fossy Upper, Aghoney, Gorreelagh, Knocklead, Scotland, Brennanshill, Monamantry, Coolglass, Crissard, Kilenabehy, Monamanry, Brennanshill, Knocklead, Aghoney, Timahoe, Carrigeen, Ballygormill South, Money Upper, Hophall, Rathleague, Ballymooney, Rathbrennan, County Laois.

The application is for a ten - year permission, for development comprising the construction of a wind farm and related works. The site is 74.5 ha in size. The development will consist of:

- Construction of 13 No. wind turbines within two clusters with an overall ground to blade tip height of 180m. The wind turbines will have a rotor diameter ranging from 155m to 162m inclusive and a hub height ranging from 99 to 102.5m inclusive.
- Construction of permanent turbine hardstands and turbine foundations.
- Construction of 1 no. permanent 110 kV electrical substation including 2 no. control buildings with welfare facilities, all associated electrical plant and equipment, security fencing and gates, all associated underground cabling, wastewater holding tank, and all ancillary structures and works.
- Construction of a 33kV collector cable circuit connecting the wind farm two clusters along the L3851/Knocklead Road
- Construction of two temporary construction compounds with associated temporary site offices, parking areas and security fencing.
- Development of one on-site borrow pit.
- Construction of new permanent internal site access roads, upgrade of existing internal site access roads, including passing bays and all associated drainage infrastructure
- Development of an internal site drainage network and sediment control systems.
- All associated underground electrical and communications cabling connecting the wind turbines to the wind farm substation.

- All associated site development works including berms, landscaping, and soil excavation.
- Improvement of a site entrance to an existing access off the L3851/Knocklead local road to include localised widening of the road and creation of a splayed entrance to facilitate the delivery of abnormal loads and turbine component deliveries. Improvements include removal of existing vegetation for visibility splays to facilitate the use of the access for the delivery of construction materials to the site.
- A new site entrance slip road from the L3851 / Knocklead local road to facilitate the delivery of abnormal loads and turbine component deliveries. Works at this location require the removal of existing forestry to facilitate the use of the access for the delivery of construction materials to the site and for use during the operational phase.
- Construction related temporary upgrade works on the turbine delivery route to facilitate the delivery of turbine components to include the use of temporary road surfaces at a roundabout at the southern exit of Junction 16 of the M7, the R425/N80 roundabout and the R426 – L3851 junction.
- The erection of a permanent meteorological mast 102.5m in height
- A 35-year operational life from the date of commissioning of the entire proposed development.

This application is accompanied by an Environmental Impact Assessment Report (EIAR) and a Natura Impact Statement (NIS).

As requested, one hard copy (an electronic copy can be requested) of the planning application, Environmental Impact Assessment Report and Natura Impact Statement are enclosed.

In considering this application, An Bord Pleanála can decide to

- a) (i) grant the permission, or
(ii) make such modifications to the proposed development as it specifies in its decision and grant permission in respect of the proposed development as so modified, or
(iii) grant permission in respect of part of the proposed development (with or without specified modifications of it of the foregoing kind), and any of the above decisions may be subject to or without conditions,

or

- (b) refuse to grant the permission.



Any submissions/observations must be made to the Board at 64 Marlborough Street, Dublin 1, D01 V902 relating to:


- (i) the implications of the proposed development for proper planning and sustainable development of the area concerned, and
- (ii) the likely effects on the environment of the proposed development, if carried out, and
- (iii) the likely effects or adverse effects on the integrity of a European site, if carried out.

Any submissions/observations must be received by the Board not later than 5.30pm on the 6th October 2023. A standalone website containing all of the above particulars can be viewed at www.coolglasswindfarmsid.ie

We look forward to receiving your formal acknowledgment of this planning application in due course. In the meantime, do not hesitate to contact Mr. Gerald O'Reilly should you require any further clarification or information on the planning application.

Regards,

SLR Environmental Consulting (Ireland) Ltd



Gerald O'Reilly BSc Pd MIPI

Associate Planner

goreilly@slrconsulting.com

